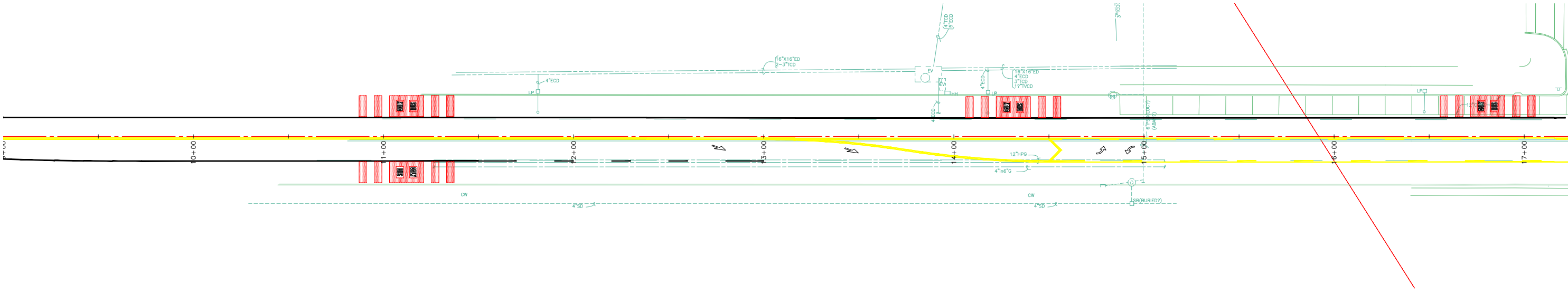
10+00
11+00
12+00
13+00
14+00
15+00
16+00
17+00
16"X16"ED
2-3"TCD
4"ECD
LP
EV
12"HPG
4"IN6"G
CW
4"SD
SD(BURIED?)

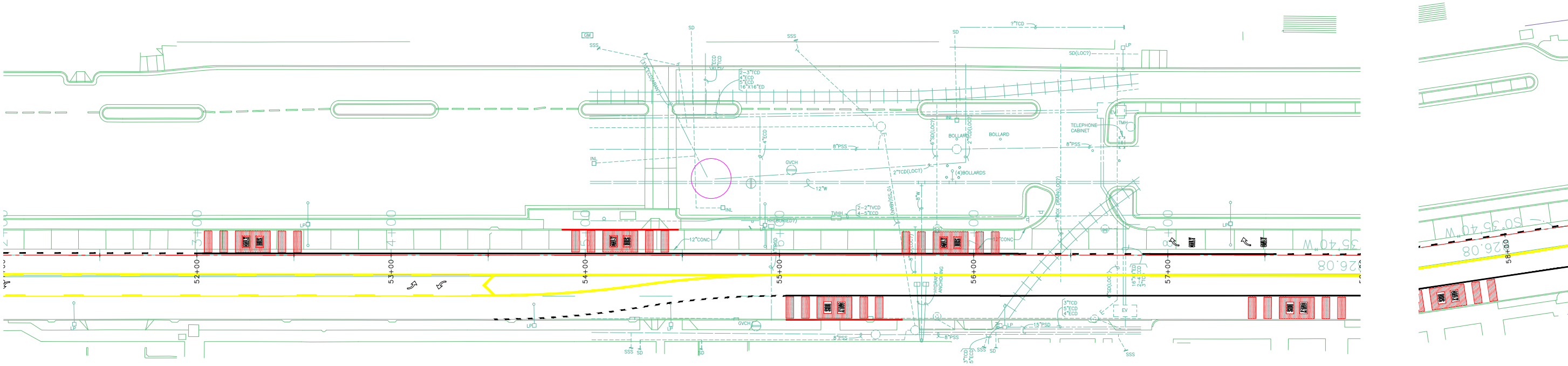
52+00
53+00
54+00
55+00
56+00
57+00
58+00
SSS
SD
SD(LOC?)
3"TCD
TELEPHONE CABINET
BOLLARD
(4)BOLLARDS
8"PSS
GVCH
12"W
2"TCD(LOC?)
12"CONC
LP
INL
15"PSD
S 0°35'40" W
26.08

Seattle
Department of
Transportation

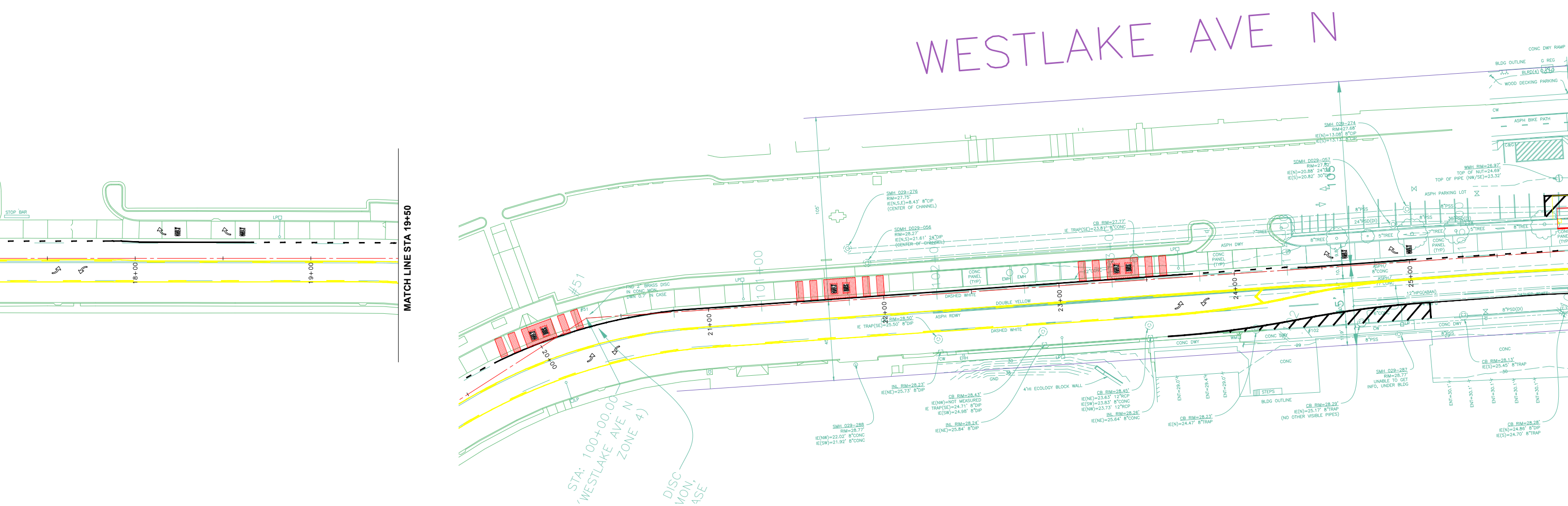
WESTLAKE AVE N
MATCH LINE STA 19+50
STOP BAR
18+00
19+00
20+00
21+00
22+00
23+00
24+00
25+00
STA: 100+00.00 WESTLAKE AVE N ZONE 4)
DOUBLE YELLOW
DASHED WHITE
ASPH RDWY
4'Hi ECOLOGY BLOCK WALL
CONC DWY
BLDG OUTLINE
ASPH BIKE PATH
ASPH PARKING LOT
WOOD DECKING PARKING
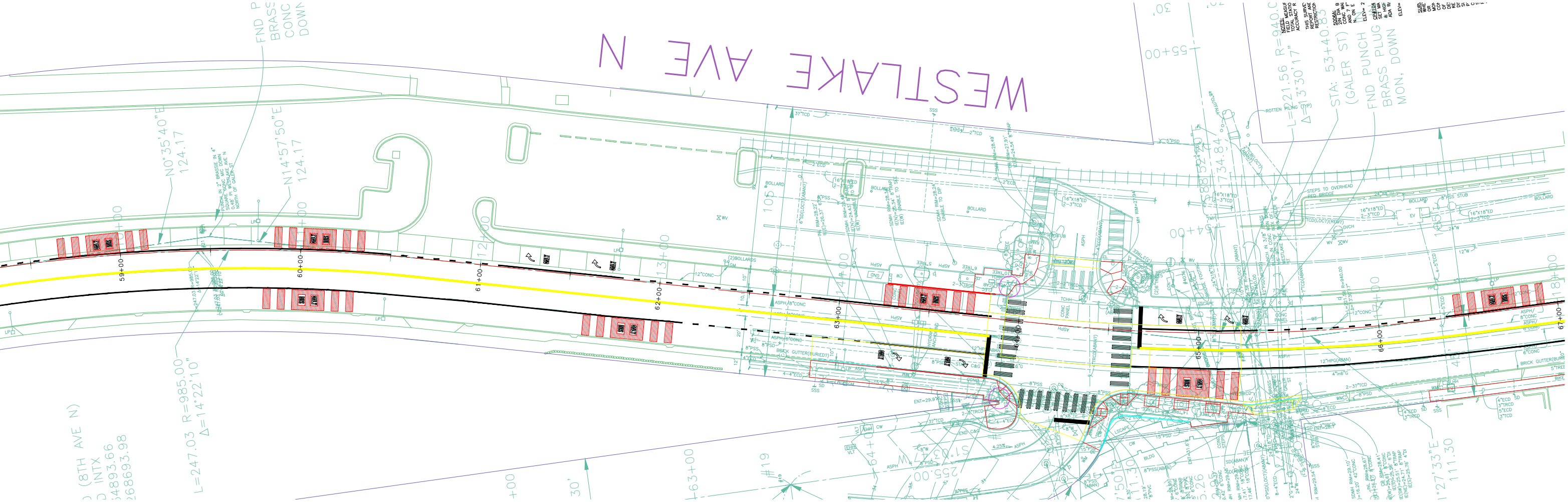
WESTLAKE AVE N
59+00
60+00
61+00
62+00
63+00
64+00
65+00
66+00
67+00
N0°35'40"E 124.17
N14°57'50"E 124.17
L=247.03 R=985.00 Δ=14°22'10"
L=121.56 R=940.00 Δ=13°30'17"
STA: 53+40.85 (GALER ST) FND PUNCH BRASS PLUG DOWN MON.
FND P BRASS CONC DOWN
(8TH AVE N) INTX
55+00
BOLLARD
STEPS TO OVERHEAD PED. BRIDGE
BRICK GUTTER(BURIED)
ROTTEN PILING (TYP)

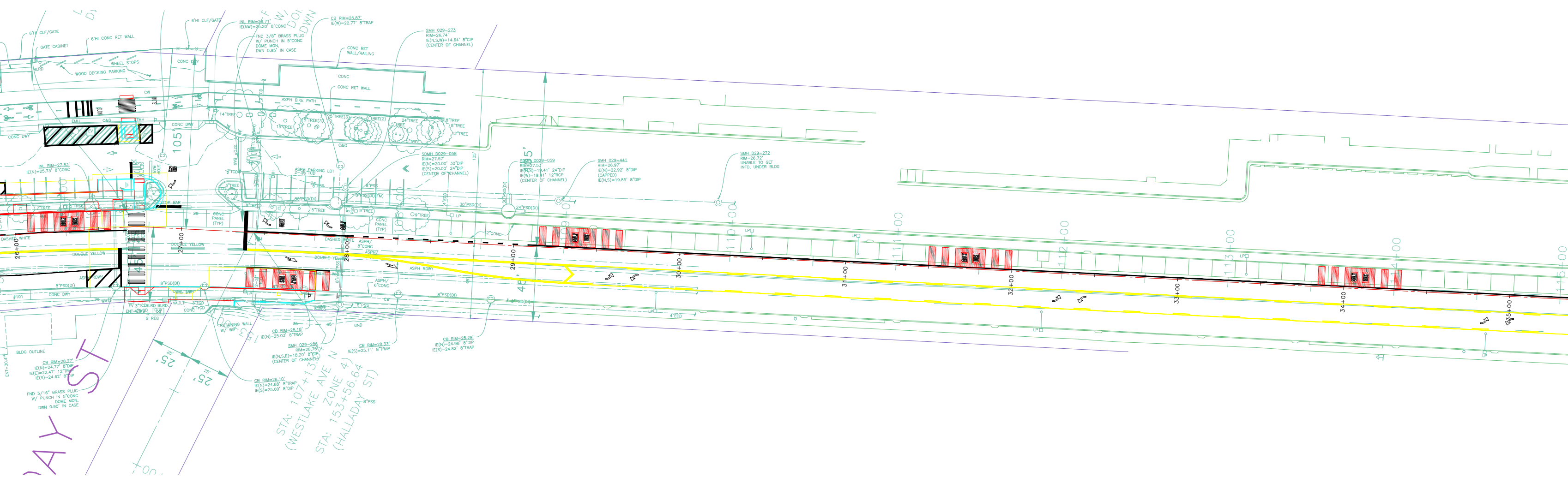
26+00
27+00
28+00
29+00
30+00
31+00
32+00
33+00
34+00
35+00
DOUBLE YELLOW
ASPH BIKE PATH
ASPH PARKING LOT
CONC RET WALL
STA: 107+13.44 (WESTLAKE AVE N ZONE 4)
STA: 153+56.64 (HALLADAY ST)
25'
25'
105'
45'

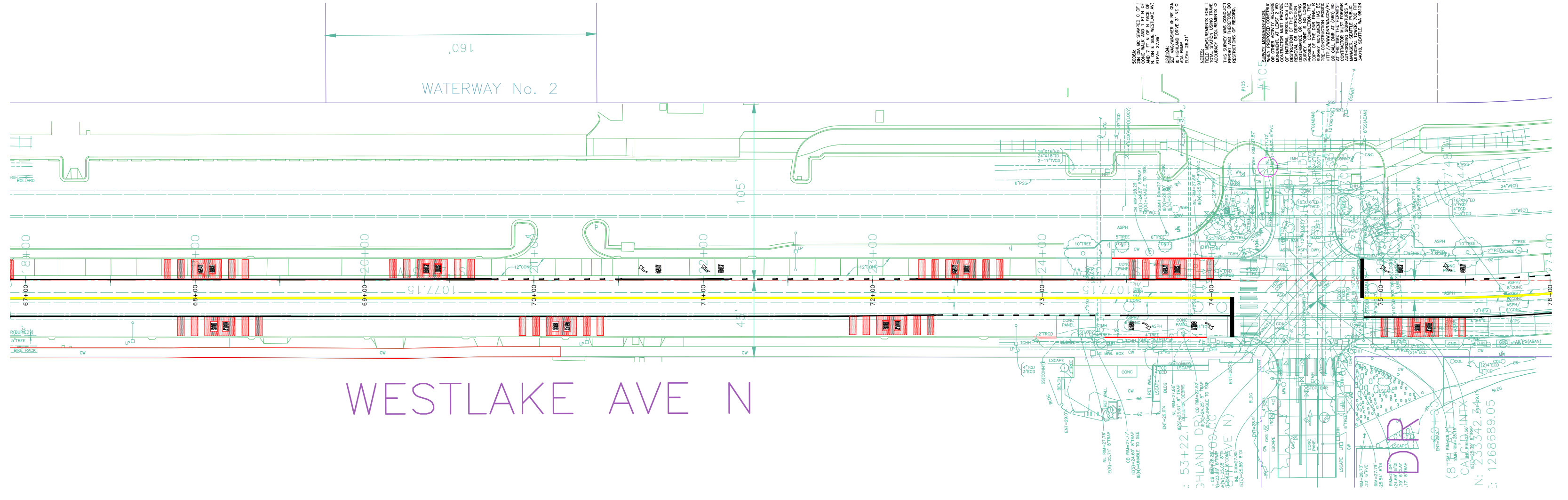
160'
WATERWAY No. 2
105'
45'
1077.15
67+00
68+00
69+00
70+00
71+00
72+00
73+00
74+00
75+00
76+00
WESTLAKE AVE N

ROUTE 40 TRANSIT PLUS MULTIMODAL (ZONE 1)

NOVEMBER 2023

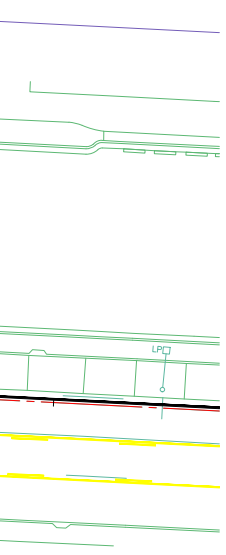

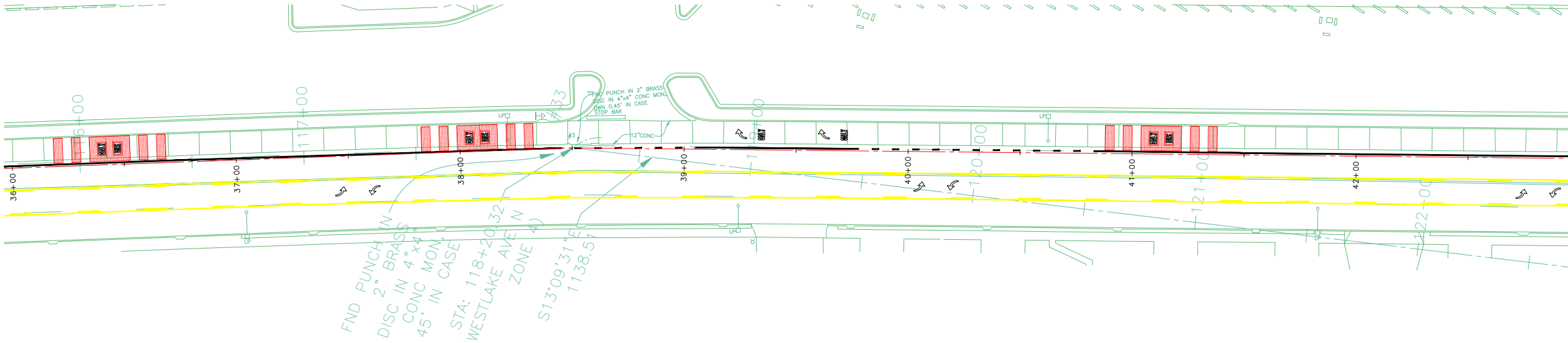

36+00
37+00
38+00
39+00
40+00
41+00
42+00
FND PUNCH IN 2" BRASS DISC IN 4"x4" CONC MON 0.45' IN CASE
STOP BAR
12"CONC
LP
FND PUNCH IN 2" BRASS DISC IN 4"x4" CONC MON. 45' IN CASE
STA: 118+20.32 WESTLAKE AVE N ZONE 4)
S13°09'31"E 1138.51

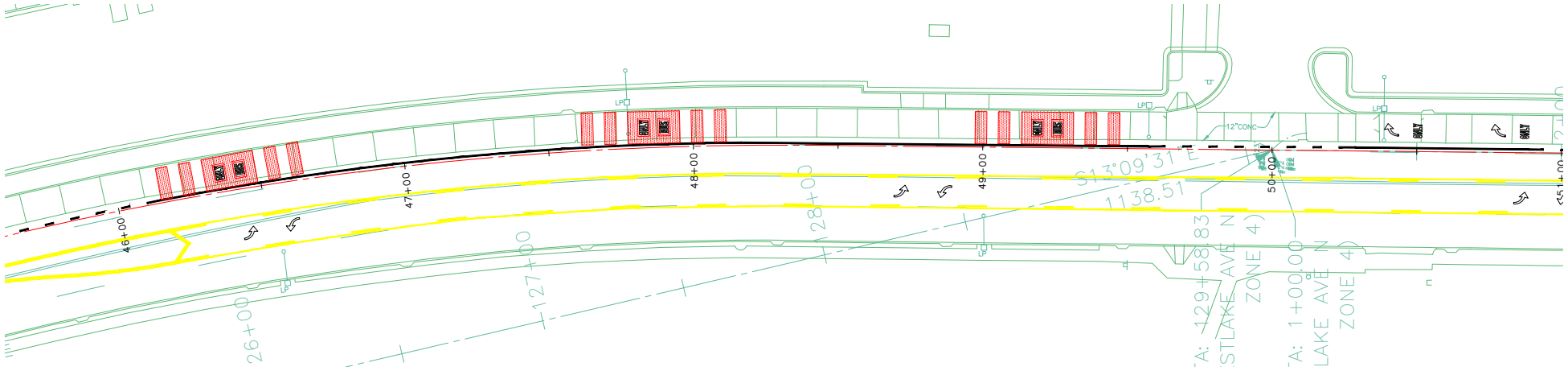

46+00
47+00
48+00
49+00
50+00
51+00
12"CONC
LP
S13°09'31"E
1138.51
STA: 129+58.83 WESTLAKE AVE N ZONE 4)
STA: 1+00.00 LAKE AVE N ZONE 4)

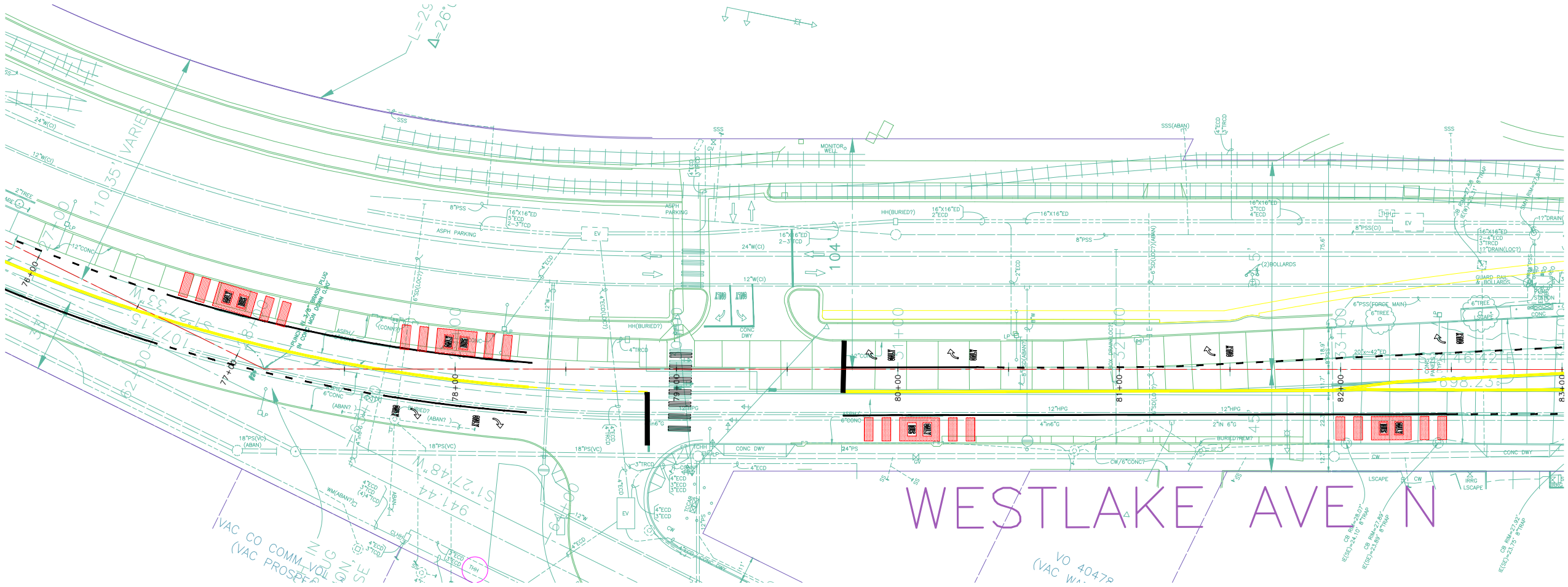

77+00
78+00
79+00
80+00
81+00
82+00
83+00
110.35' VARIES
S17°27'33"W
1077.15
S17°27'48"W
941.44
24"W(CI)
12"W(CI)
12"CONC
SSS
8"PSS
16"X16"ED
ASPH PARKING
HH(BURIED?)
MONITOR WELL
24"W(CI)
12"W(CI)
CONC DWY
18"PS(VC)
24"PS
12"HPG
4"ECD
LSCAPE
CW
(2)BOLLARDS
GUARD RAIL
104
VAC CO COMM VOL
VO 40478
WESTLAKE AVE N

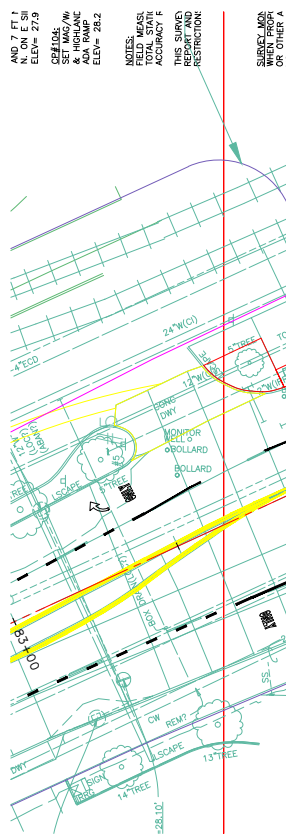

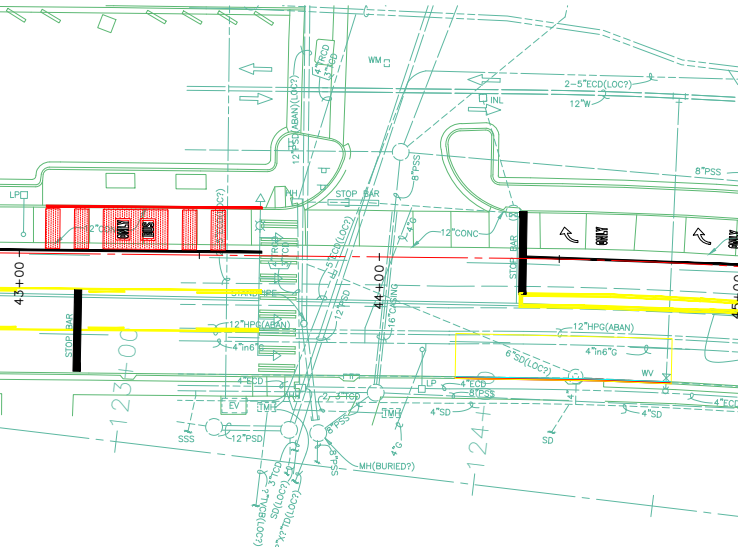

43+00
44+00
45+00
STOP BAR
12"HPG(ABAN)
2-5"ECD(LOC?)
12"W
8"PSS
12"CONC
4"in6"G
6"SD(LOC?)
MH(BURIED?)
WV
WM
INL
LP
SSS
SD

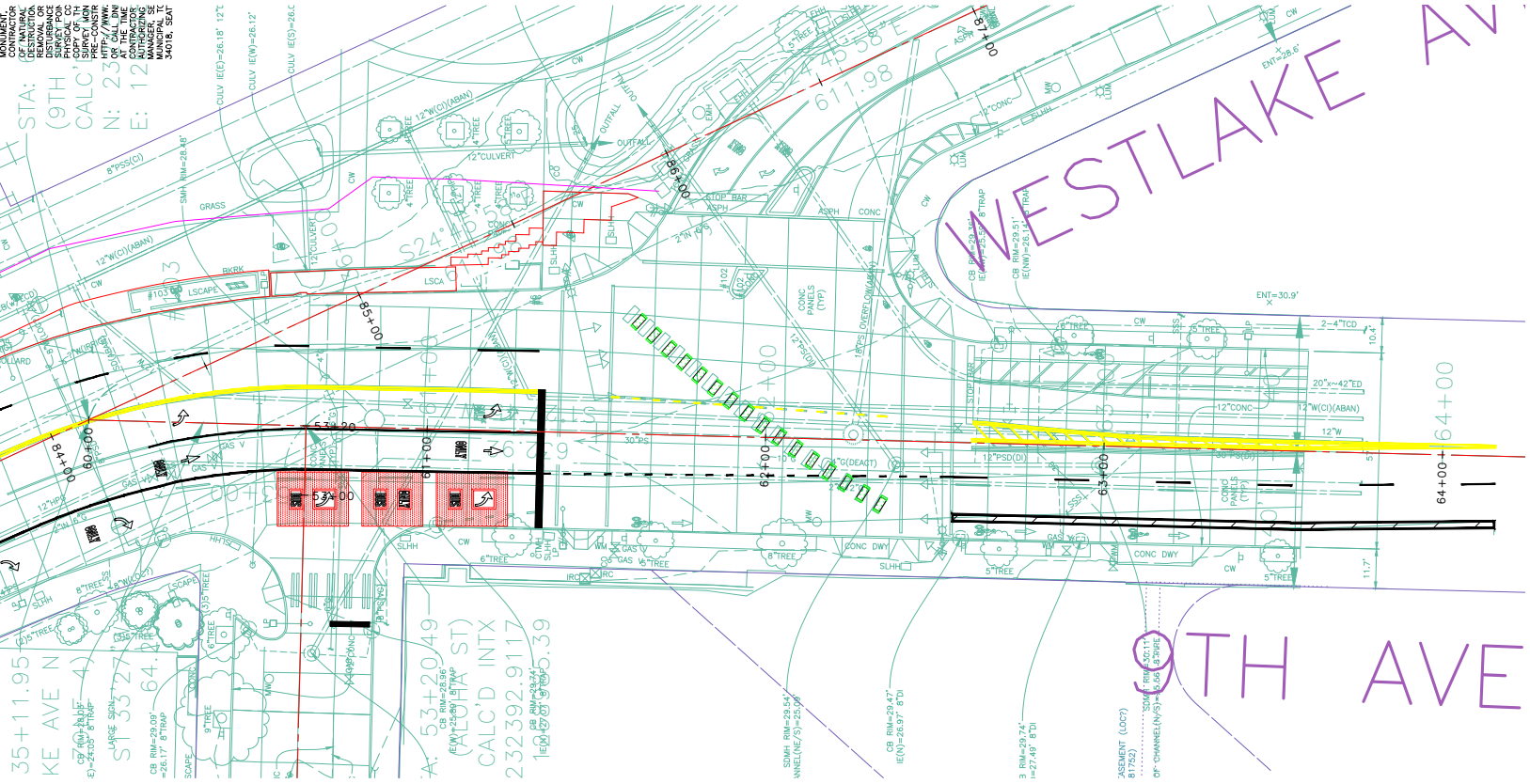

WESTLAKE AVE
9TH AVE
84+00
85+00
86+00
87+00
60+00
61+00
62+00
63+00
64+00
53+20
54+00
STOP BAR
ENT=30.9'
ENT=28.6'
2-4"TCD
20"x~42"ED
12"CONC
12"W(CI)(ABAN)
12"W
12"PSD(DI)
CONC PANELS (TYP)
CONC DWY
8"PSS(CI)
12"W(CI)(ABAN)
12"CULVERT
OUTFALL
GRASS
LSCAPE
LSCA
BRKR
CW
SLHH
IRC
10.4'
11.7'

20 10 0 20 40

SCALE IN FEET